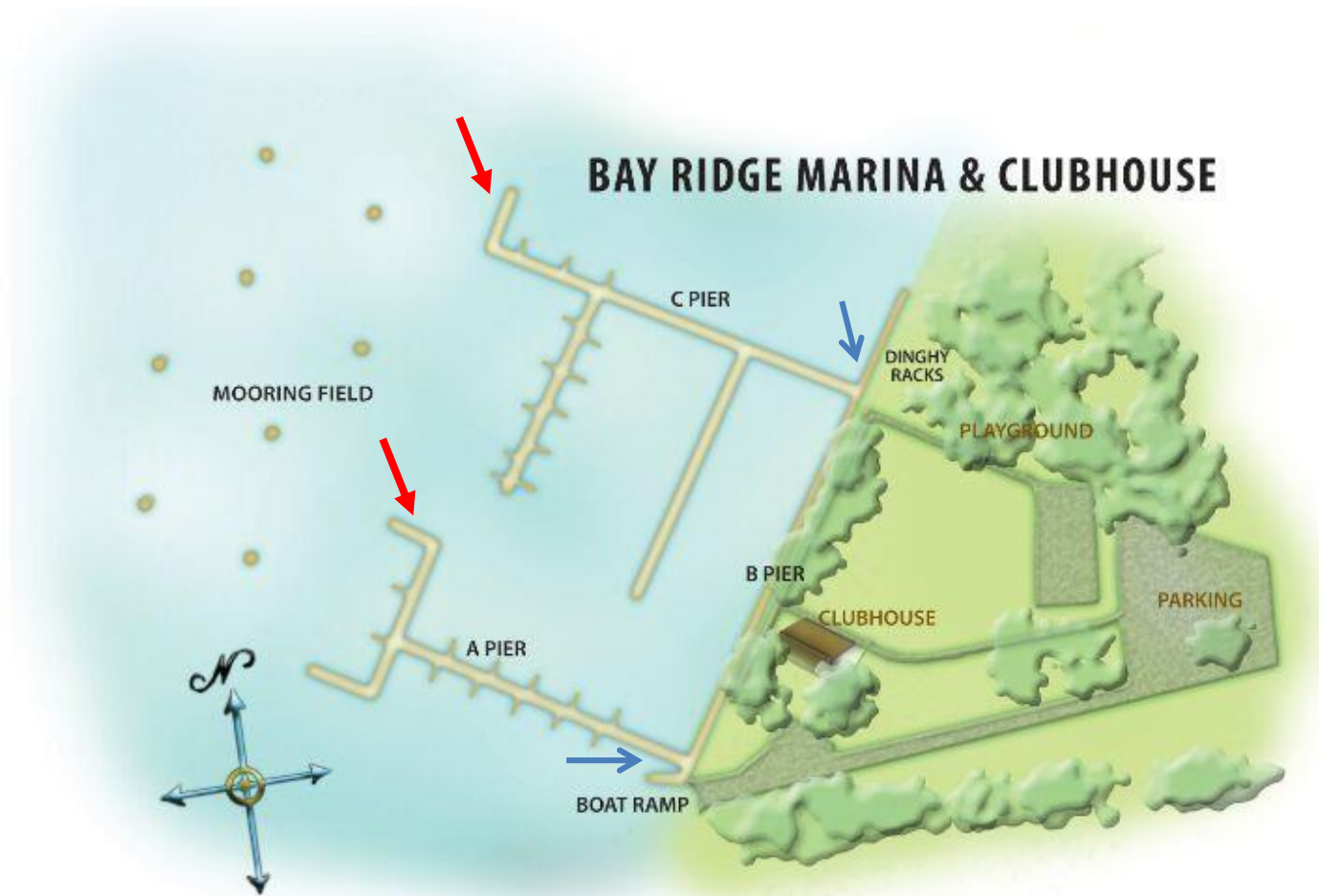


AIDS TO NAVIGATION

Consult U.S. Coast Guard Light List for supplemental information concerning aids to navigation.

Marina Map



If you are overnighing and/or bringing in your boat to Lake Ogleton, dinghies can be brought into the areas outside Piers A and C (at blue arrows). You can anchor outside the mooring filed at the back or sides. Docking space is not available.

You can drop off and pick up people/stuff at the ends of Piers A and C at the red arrows. MLW at Pier A is 8 feet. The MLW at Pier C is 5 feet.

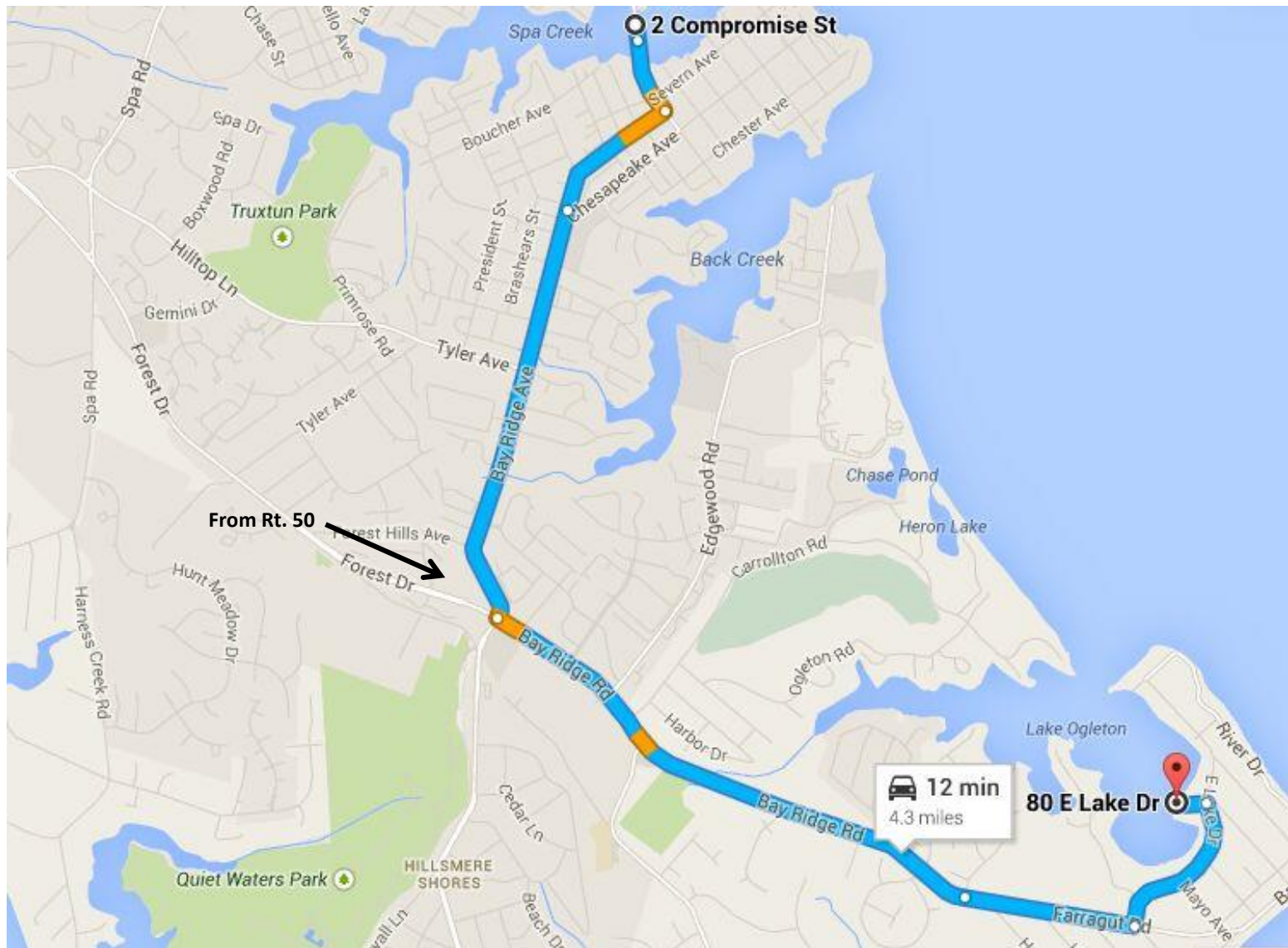
From Annapolis:

- **Go over Spa Creek Drawbridge from Annapolis to Eastport.**
- **One block past the first traffic light (at Severn Ave) turn right onto Bay Ridge Ave.**
- **Take Bay Ridge (past several lights) to traffic light at West Marine shopping center.**
- **Turn left at light to stay on Bay Ridge Road. (Right turn would be Forest Drive.)**
- **Continue into Bay Ridge community (sign). Road name changes to Farragut.**
- **Take a left onto East Lake Drive. Almost immediately, bear right at Y in road to stay on East Lake Drive.**
- **Go a couple tenths of a mile to white sign on left "Bay Ridge Community Center/Marina".**
- **Turn left. Community center is immediately in front of you.**

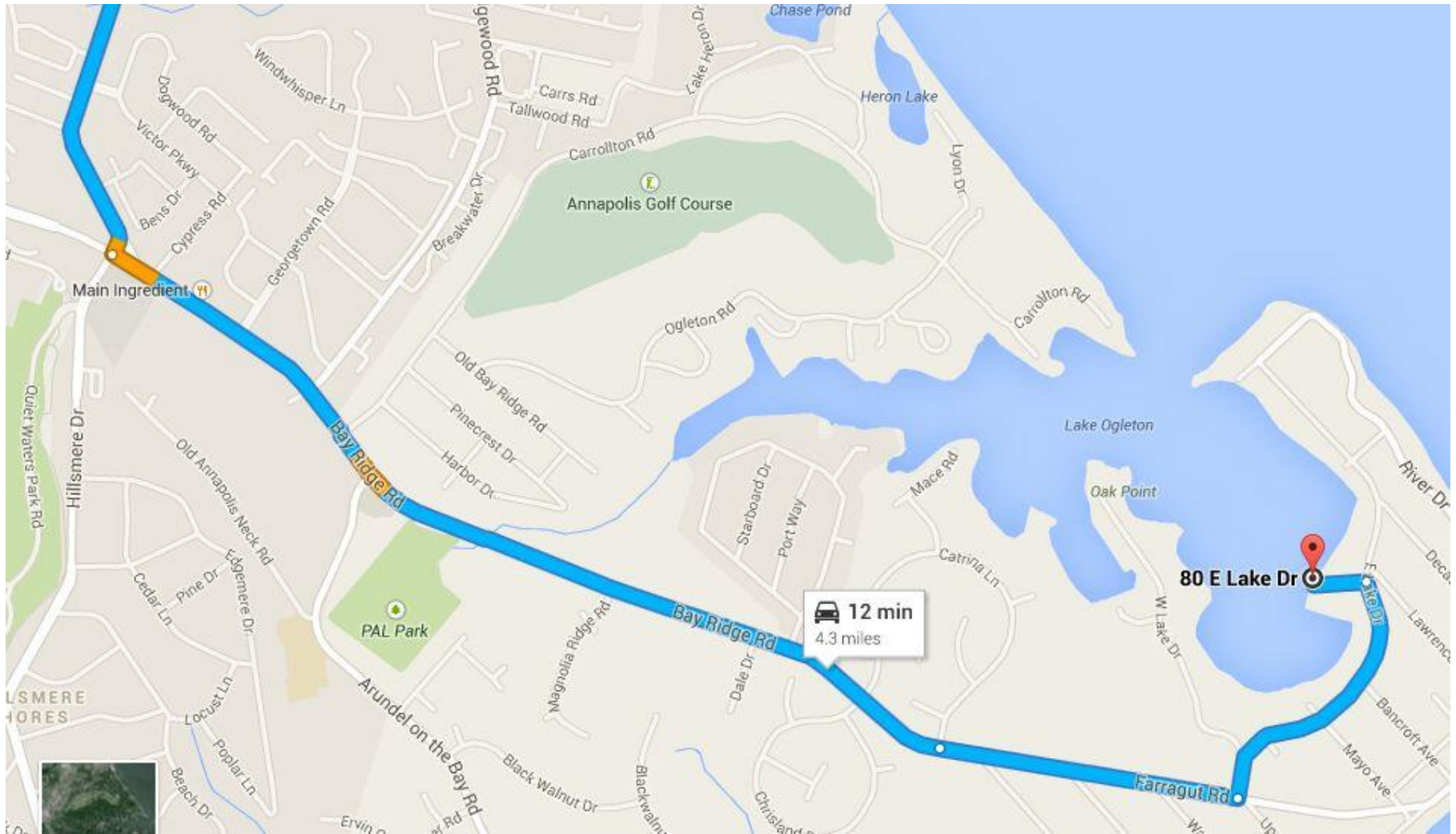
From Rt. 50

- **Take Rt. 665 Aris T. Allen Boulevard.**
- **Rt. 665 becomes Forest Drive at the first traffic light.**
- **Follow Forest Drive to Bay Ridge Road, and continue as above.**

From Annapolis or Rt. 50 to Bay Ridge Community Center



From Annapolis to Bay Ridge Community Center



To Bay Ridge Marina

